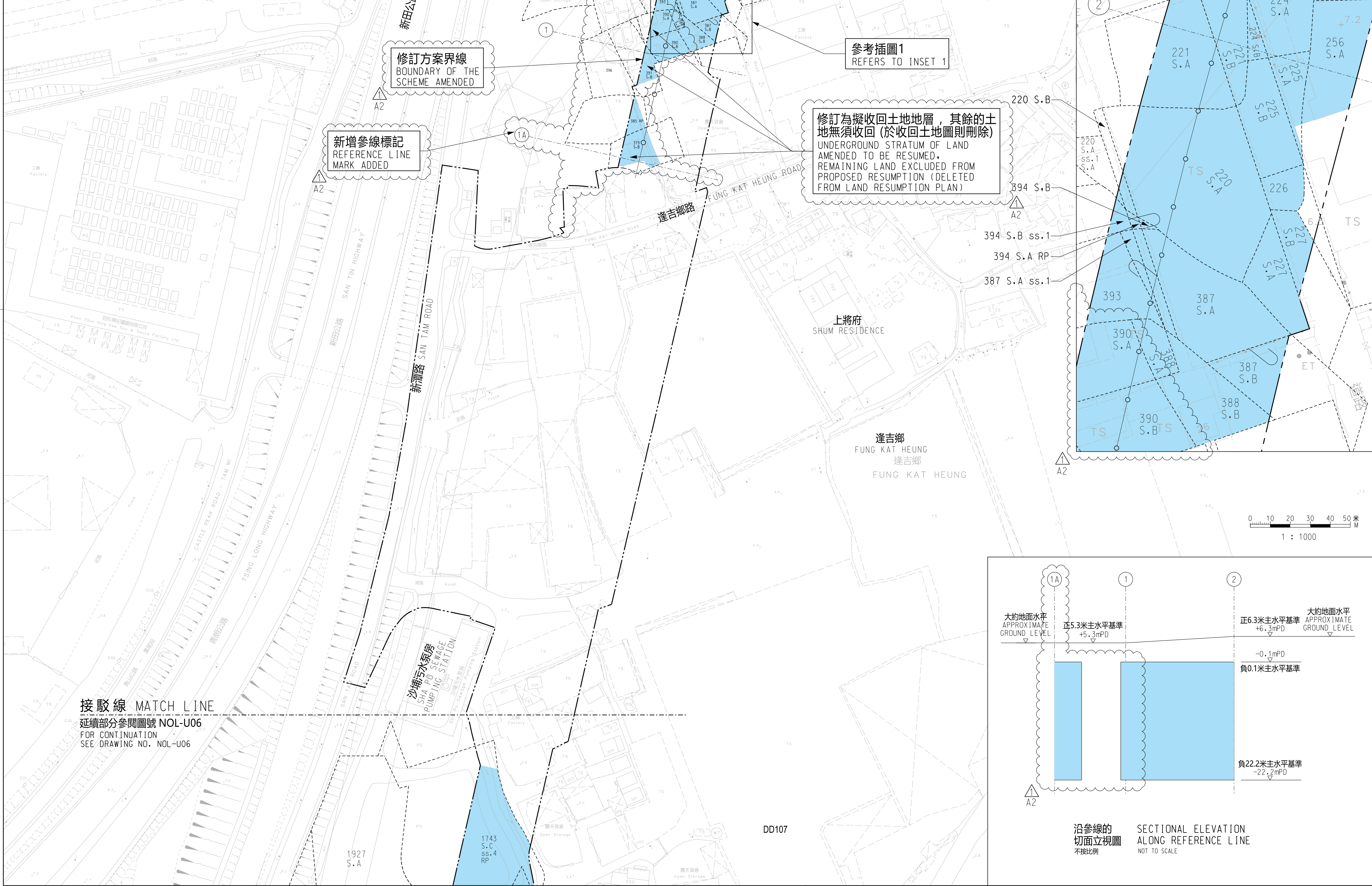


位置圖
LOCATION PLAN
不按比例
NOT TO SCALE



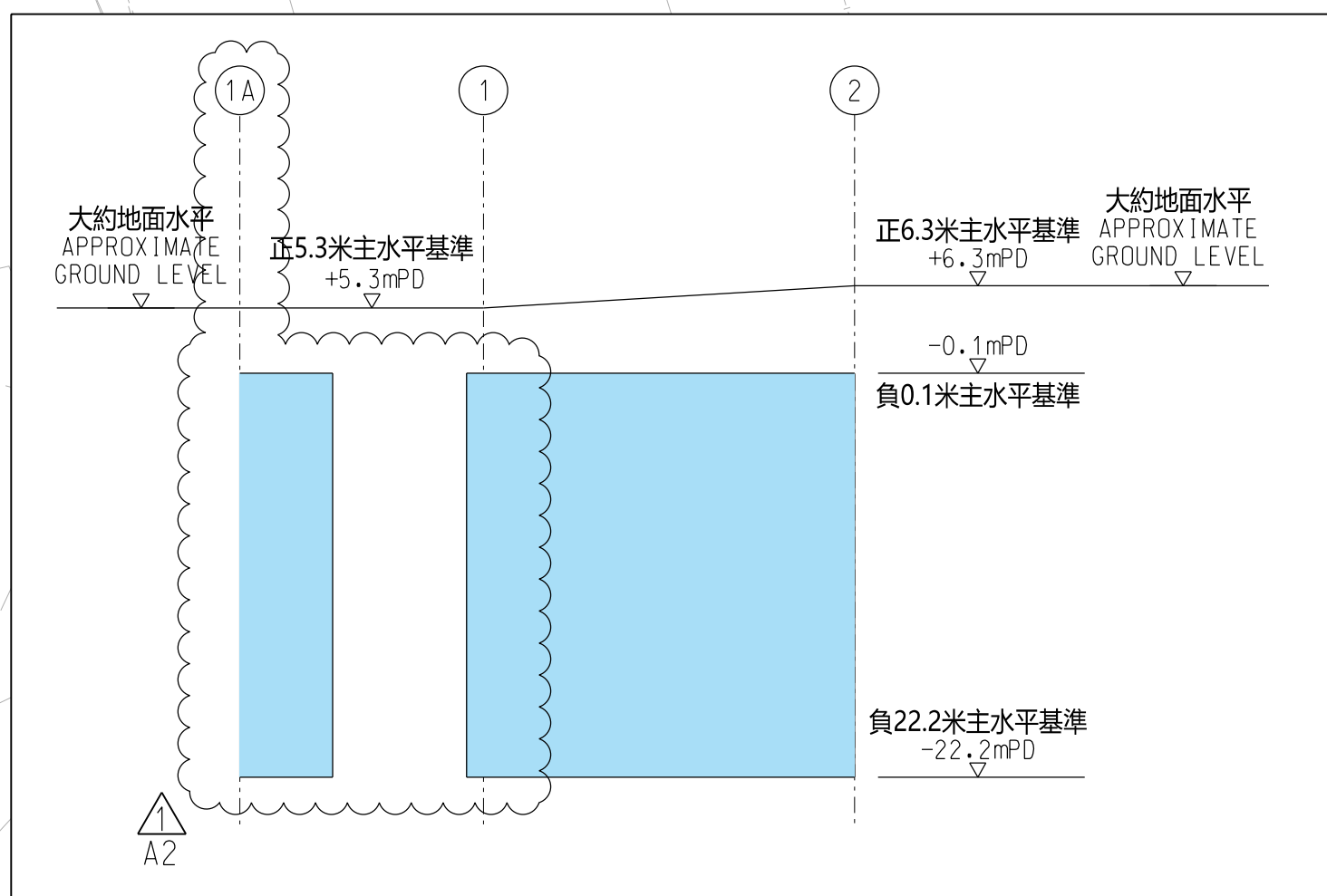
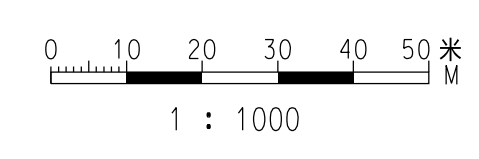
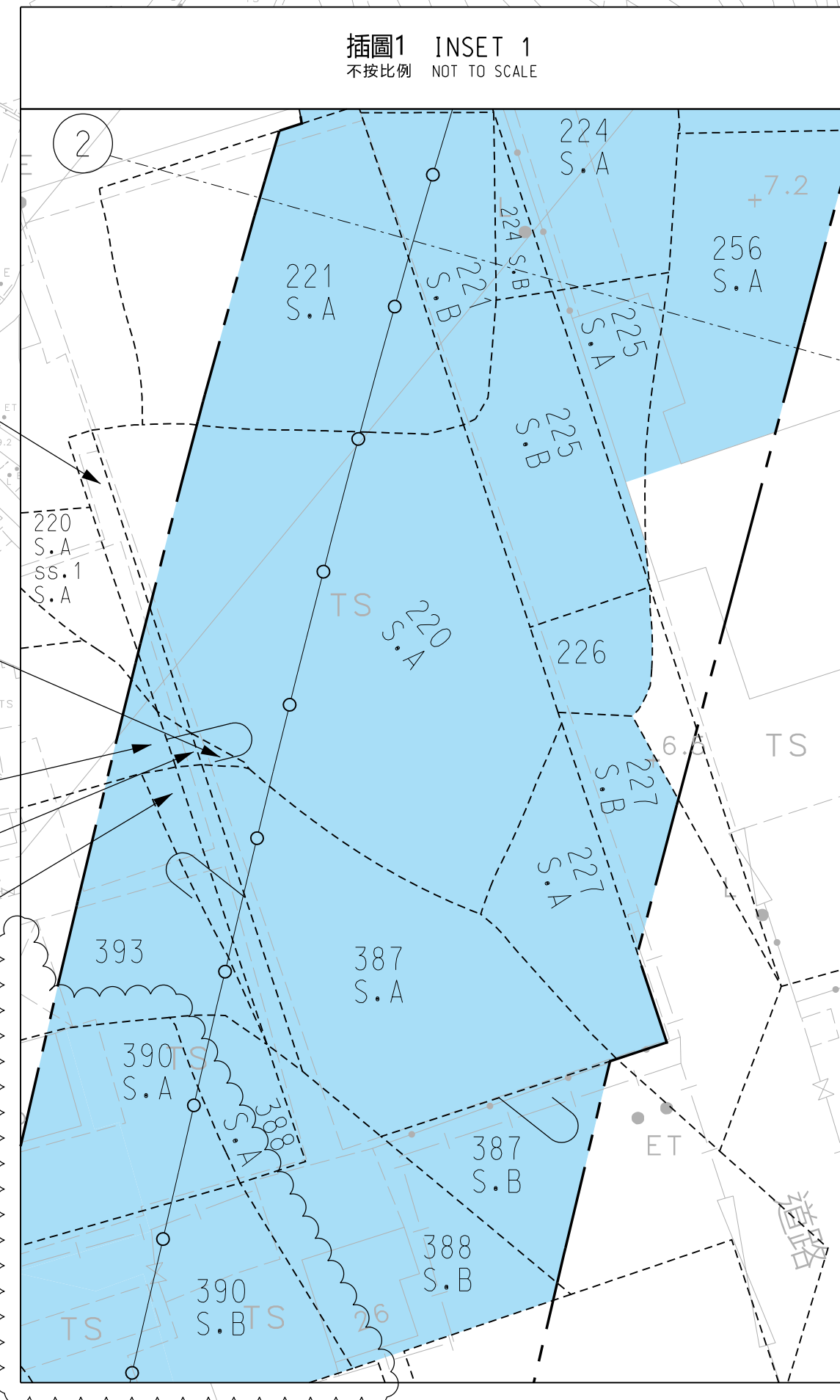
接駁線 MATCH LINE
延續部分參閱圖號 NOL-U08
FOR CONTINUATION
SEE DRAWING NO. NOL-U08

修訂方案界線
BOUNDARY OF THE
SCHEME AMENDED

新增參線標記
REFERENCE LINE
MARK ADDED

參考插圖1
REFERS TO INSET 1

修訂為擬收回土地地層，其餘的土地無須收回（於收回土地圖則刪除）
UNDERGROUND STRATA OF LAND AMENDED TO BE RESUMED, REMAINING LAND EXCLUDED FROM PROPOSED RESUMPTION (DELETED FROM LAND RESUMPTION PLAN)



沿參線的
切面立視圖
SECTIONAL ELEVATION
ALONG REFERENCE LINE
NOT TO SCALE

圖例 LEGEND :

- 方案界線
BOUNDARY OF THE SCHEME
- 地段界線
LOT BOUNDARY
- 丈量約份界線
DEMARCATON DISTRICT BOUNDARY
- 參線
REFERENCE LINE
- 參線標記
REFERENCE LINE MARK
- 建議收回的地層
UNDERGROUND STRATA PROPOSED TO BE RESUMED
- 丈量約份
DEMARCATON DISTRICT
- RP
餘段
REMAINING PORTION
- S
分段
SECTION
- SS
小分段
SUB-SECTION
- (P)
部分
PORTION
- 圖則修改
DRAWING REVISION
- A1
修訂參考編號 (參考憲報公告)
AMENDMENT REFERENCE NUMBER
(SEE GAZETTE NOTICE)
- 修訂範圍
AMENDMENT AREA

- 一般說明 GENERAL NOTES :
- 有關一般說明參閱圖號 NOL-G01.
FOR GENERAL NOTES, REFER TO DRAWING NO. NOL-G01.
 - 有關收回地層表參閱圖號 NOL-U17 至圖號 NOL-U18.
FOR UNDERGROUND STRATA RESUMPTION SCHEDULE REFER TO DRAWING NOS. NOL-U17 TO NOL-U18.
 - 沿參線的切面立視圖顯示的正/負主水平基準均為約數。
THE +/- mPDs SHOWN IN THE SECTIONAL ELEVATION ALONG REFERENCE LINE ARE APPROXIMATE.
 - 所有座標及高度均應參考 HK1980 網格及香港的主水平基準。
ALL COORDINATES AND HEIGHTS SHOULD BE REFERENCED TO THE HK1980 GRID AND THE HONG KONG PRINCIPAL DATUM.

修訂表
TABLE OF AMENDMENTS

修改 REV	日期 DATE	繪圖 BY	核對 SUB	負責 APP	說明 DESCRIPTION
					修訂項目 A2 AMENDMENT ITEM A2

SIGNED
林雨舟 LAM YU CHAU
獲准發出
APPROVED FOR ISSUE
17 APR 2024
發出日期 DATE OF ISSUE
鐵路拓展處副處長 (1)
GOVERNMENT ENGINEER/
RAILWAY DEVELOPMENT (1)
HIGHWAYS DEPARTMENT

圖則名稱 DRAWING TITLE
鐵路條例 (第 519 章)
北環線主線
收回地層圖則
18 頁的第 7 頁
RAILWAYS ORDINANCE (CHAPTER 519)
NORTHERN LINK MAIN LINE
UNDERGROUND STRATA RESUMPTION PLAN
SHEET 7 OF 18

圖號 DRAWING NO.
NOL-U07
比例 SCALE
1:1000 (A1)
或如圖示
AS SHOWN